

## Sunday 13 May, page 1: Tankersley to Sheffield Cathedral via Chapeltown

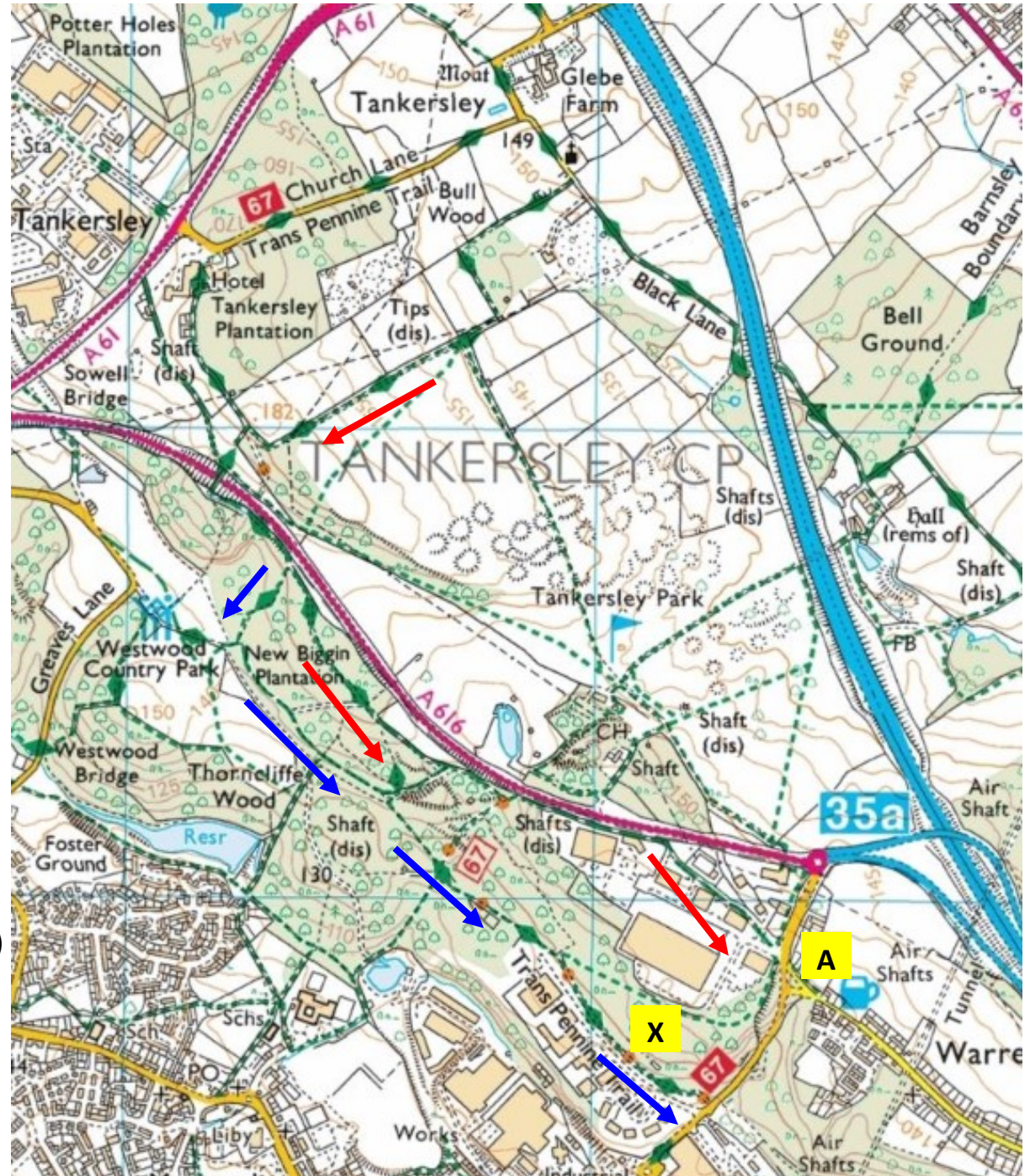
08:45 Start walking to arrive 10:15

**Timescale / distance: 3 miles, 1h 30m**

10:30 Newton Hall, Chapeltown where St John Chapeltown meet to worship. Bishop Pete to preach

11:00 Depart Newton Hall

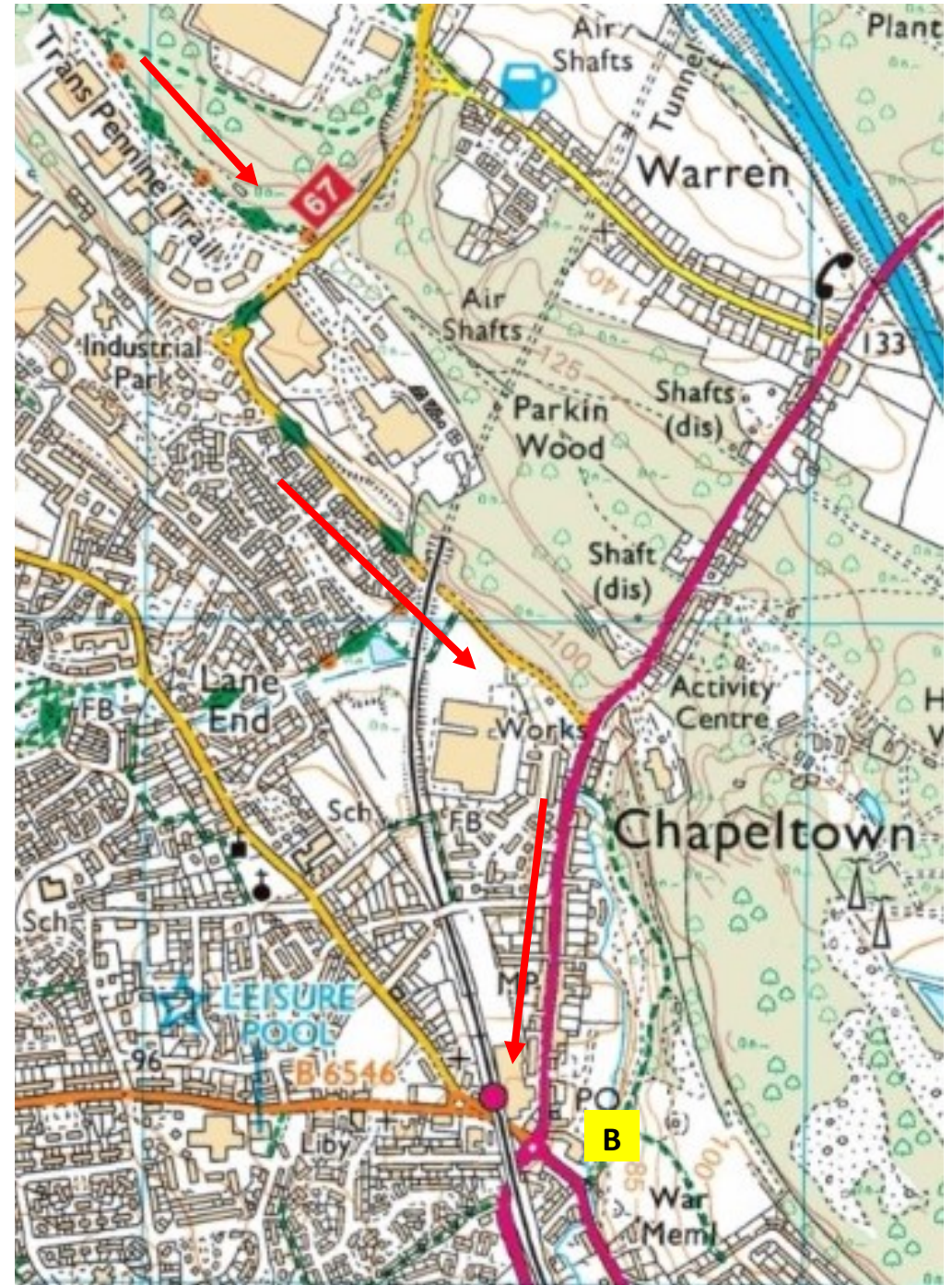
- ◆ Turn LEFT out of church & cross a stile, almost immediately on your RIGHT
- ◆ Follow this path down & through a small wood & along the edge of the golf course
- ◆ At a metal barrier, turn RIGHT; descend to A616 & turn RIGHT to access the footbridge
- ◆ Having crossed the A616 turn immediately LEFT & follow the path through the woods that parallels the A616. This is the TPT; you follow it to point A
- ◆ Alternatively: follow the blue arrows. Turn RIGHT off the A616 path after a few min (wide bridleway) & then LEFT just inside wood edge; bear RIGHT at a fork ('High Green' sign) & then straight across at an obvious crossing path. One problem: major path improvements at X (check if finished)





## Sunday, page 2: Tankersley to Sheffield Cathedral via Chapeltown

- ◆ Emerge from the TPT on Thorncliffe Road & turn RIGHT
- ◆ Follow Thorncliffe Road through industrial units to a roundabout & turn LEFT into Cart Road
- ◆ Follow this to the end, passing under a railway line, just after half way to Station Road, A6135
- ◆ Turn RIGHT & follow this down into Chapeltown
- ◆ When you reach the roundabout take FIRST EXIT into Cowley Lane, A629 & you will find the Newton Hall on your LEFT, point B on the map





## Sunday, page 3: Tankersley to Sheffield Cathedral via Chapeltown & Wadsley Bridge

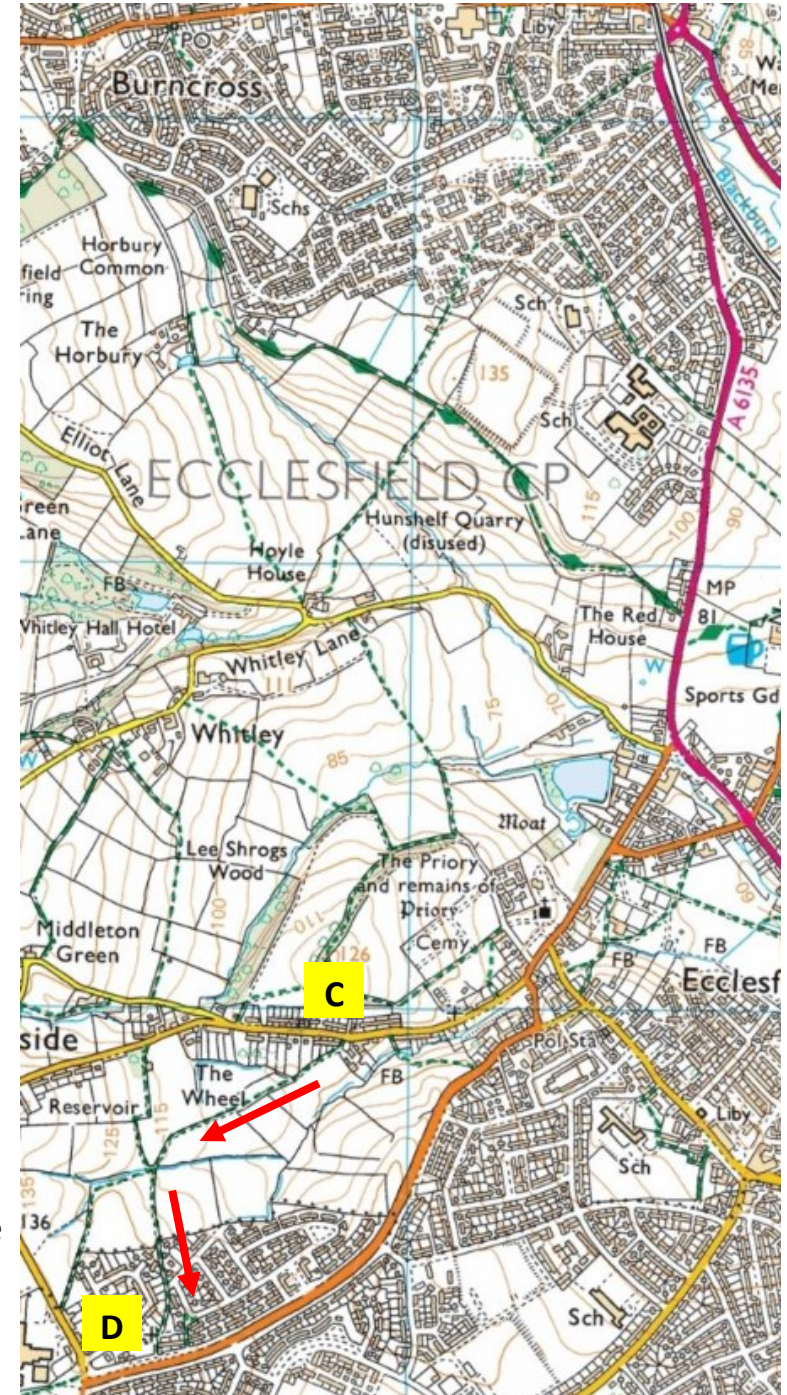
**Distance = ca. 3.5 miles Chapeltown to Wadsley Bridge. Allow 2 hours**

11.00 Depart Newton Hall

13.00 Arrive Wadsley Bridge for lunch (**bring own packed lunch**) & to pray:  
others are welcome to bring packed lunch & stay to eat (open air)

14:00 Depart Wadsley Bridge

- ◆ Follow A6135 south from Chapeltown, Ecclesfield Road (which becomes Chapeltown Road)
- ◆ Turn RIGHT (just before Aldi) into Church Street (B6087)
- ◆ Pass Ecclesfield Parish Church on your right
- ◆ B6087 goes left soon after the church & you could follow this but more interesting is to go STRAIGHT ON towards Grenoside on Town End Road
- ◆ Where this changes road name to 'The Wheel' you will find a FP sign on the LEFT (point C on the map)
- ◆ Take this FP and curve round to the LEFT to emerge next to a Methodist Chapel at point D on the map. Beware of other intersecting footpaths half way across this section.
- ◆ As you can see the B6087 will bring you to the same point but this marks a rare opportunity for an off-road section as you head for the city centre.
- ◆ Continues over .../



## Sunday, page 4: Tankersley to Sheffield Cathedral via Chapeltown & Wadsley Bridge

- ◆ Follow the B6097 to A61, Halifax Road; pedestrian crossing to the other side & then enter Wilcox Road (road sign might provide a photo opportunity!)
- ◆ Follow Wilcox Road to the end
- ◆ **TWO OPTIONS HERE**
- ◆ **Fine weather** = turn RIGHT & enter SECOND LEFT = Edge Lane for open air prayers & picnic lunch (E)
- ◆ **Wet weather** = turn LEFT into Fox Hill Lane & follow this to the vicarage = the detached house immediately after the Fox & Hounds pub on your left (just before Cambourne Road) (F)

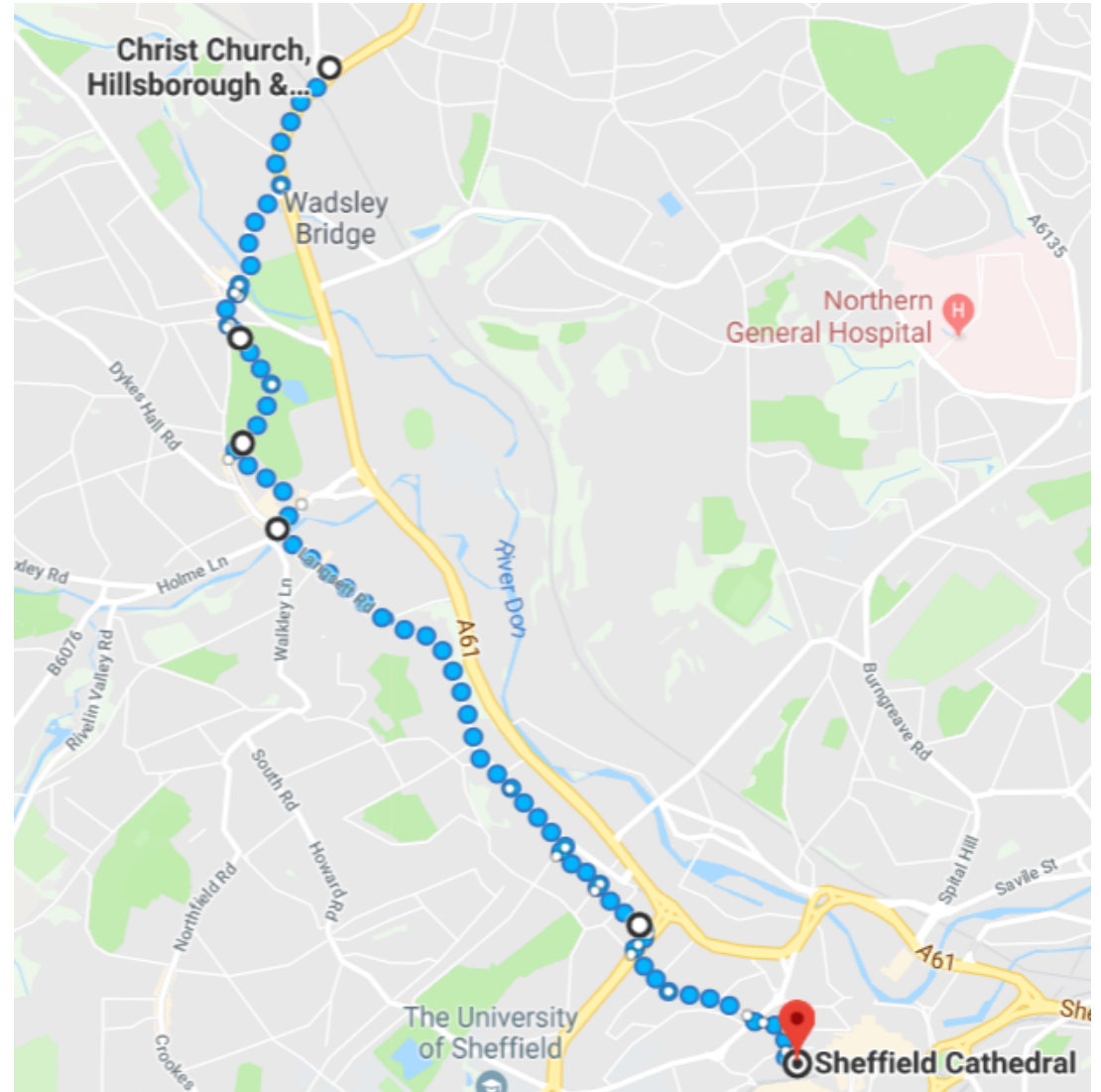




## Sunday, page 5: Tankersley to Sheffield Cathedral via Chapeltown

3.6-3.8 miles, 2 hours max

- ◆ Descend Fox Hill Road to join the A61 just after Christ Church Hillsborough (marked on the map): this holds true for both fine and wet weather options
- ◆ Follow A61 & turn RIGHT into Leppings Lane
- ◆ Pass behind Hillsborough & cross Catch Bar Lane
- ◆ LEFT along Middlewood Road & access Hillsborough Park at the corner of Parkside Road
- ◆ In the centre of the park, take the second RIGHT to emerge in the corner of the park on Middlewood Road
- ◆ Follow Middlewood Road, which becomes Langsett Road & then Infirmary Road
- ◆ Pass Tesco & turn RIGHT into Montgomery Terrace Road
- ◆ LEFT into Malinda Street & RIGHT into Sudbury Street
- ◆ LEFT into Meadow Street & use the crossing to cross the dual carriageway & continue on Meadow Street
- ◆ This curves LEFT & becomes Scotland Street
- ◆ Cross into Queen Street & take SECOND RIGHT up Paradise Street to reach the Cathedral



14:00 Depart Wadsley Bridge at 14:00

16:00 Arrive at the Cathedral for Evensong

## Contact information & addresses for **Sunday 13 May**

### Chapelton

Rev Rick Stordy

Home: 0114 257 0966

Mobile: 07812 924926

### Wadsley Bridge

Rev Phil Goodacre

Home: 0114 234 9376

Mobile: 07779 597752

### Cathedral

Very Rev Peter Bradley & his chapter team

Home: 0114 275 3434 (main switchboard)

### Parishes you pass through in addition to the above stops

St Saviour's High Green (Simon Bessant), St Mary's Ecclesfield (Tim Gill), St Paul's Wordsworth Avenue (vacant; also contains the missional community of St Philip's based in the vicarage at St Paul's), St Cecilia & St Bernard Parson Cross (Keith Ryder-West), St John the Baptist Owlerton (Nick Dawson), The Vine (St Stephens Church, Netherthorpe and St Bartholomews, Langsett—a single parish; vacant at time of writing, Lucy Bolster assistant curate)